

Participant Country Profiles

INSTRUCTIONS

Answer the questions below in the space provided. Use a computer and internet search engine, or school atlas to assist in your search



HOCKEYCANADA.CA/2013OTTAWA
HOCKEYCANADA.CA/OTTAWA2013

Sponsored by / Présenté par



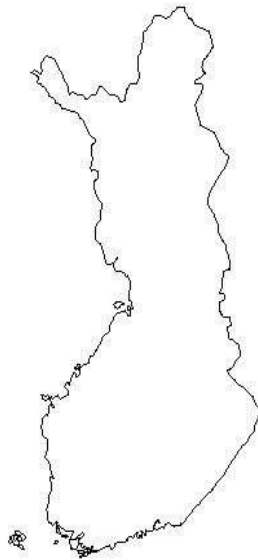

Event Partners / Partenaires de l'événement



Presented by / Présenté par



Finland



Colour the country and flag, then draw a line to where this country is located on the world map.




1. What is the capital city of this country?

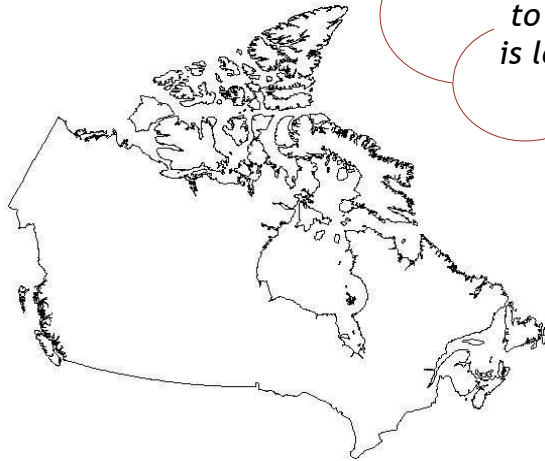
2. What is the distance this team had to travel from their home country (capital city) to Ottawa for the IIHF Ice Hockey Women's World Championship?

3. What language(s) is/are spoken in this country?

Canada



Colour the country and flag, then draw a line to where this country is located on the world map.




1. What is the capital city of this country?

2. What is the distance this team had to travel from their home country (capital city) to Ottawa for the IIHF Ice Hockey Women's World Championship?

3. What language(s) is/are spoken in this country?

Czech Republic



Colour the country and flag, then draw a line to where this country is located on the world map.



1. What is the capital city of this country?

2. What is the distance this team had to travel from their home country (capital city) to Ottawa for the IIHF Ice Hockey Women's World Championship?

3. What language(s) is/are spoken in this country?

Germany



Colour the country and flag, then draw a line to where this country is located on the world map.


1. What is the capital city of this country?

2. What is the distance this team had to travel from their home country (capital city) to Ottawa for the IIHF Ice Hockey Women's World Championship?

3. What language(s) is/are spoken in this country?



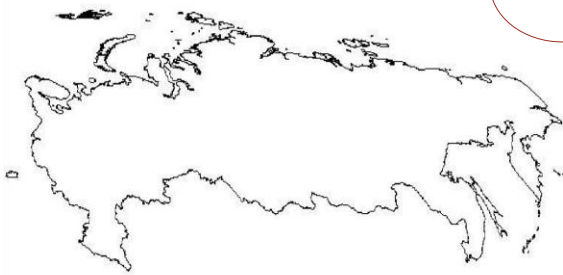
Russia



Colour the country and flag, then draw a line to where this country is located on the world map.

1. What is the capital city of this country?


2. What is the distance this team had to travel from their home country (capital city) to Ottawa for the IIHF Ice Hockey Women's World Championship?



3. What language(s) is/are spoken in this country?



Sweden

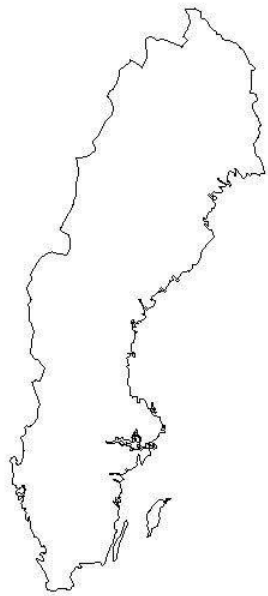


Colour the country and flag, then draw a line to where this country is located on the world map.


1. What is the capital city of this country?

2. What is the distance this team had to travel from their home country (capital city) to Ottawa for the IIHF Ice Hockey Women's World Championship?

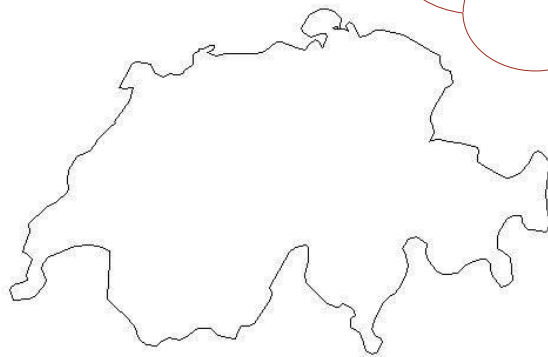
3. What language(s) is/are spoken in this country?



Switzerland



Colour the country and flag, then draw a line to where this country is located on the world map.




1. What is the capital city of this country?

2. What is the distance this team had to travel from their home country (capital city) to Ottawa for the IIHF Ice Hockey Women's World Championship?

3. What language(s) is/are spoken in this country?

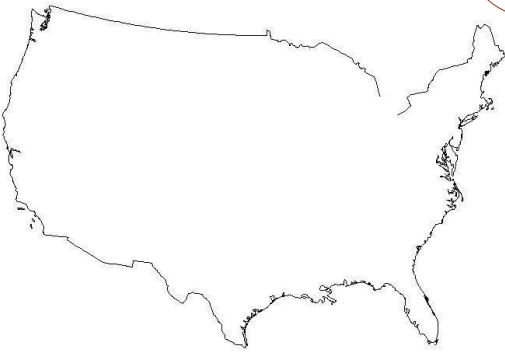
United States



Colour the country and flag, then draw a line to where this country is located on the world map.

1. What is the capital city of this country?

2. What is the distance this team had to travel from their home country (capital city) to Ottawa for the IIHF Ice Hockey Women's World Championship?



3. What language(s) is/are spoken in this country?

